


# PARKING


HIGHWAY 5 NORTH


## ENTRANCE NORTH GATE

## FAIR GROUNDS MAP

**COMMERCIAL EXHIBITS**  
MACHINERY & FFA EXHIBITS


CROPS & FLOWERS 

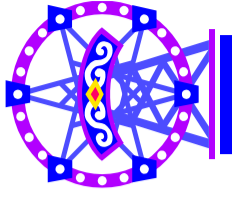
**FOOD STAND** 


**BINGO** 


### WALK-IN GATE


**ART BUILDING**















MONROE STREET



## SOUTH GATE

**SHEEP & GOAT BARN** 


**LIVESTOCK SHOW ARENA** 



**SWINE BARN** 


**CATTLE BARN** 


4-H BLDG & FAIR OFFICE  



**PULLING TRACK** 

**POULTRY & RABBIT BARN**  

**STAGE** 

**HANDICAP PARKING** 

**CAMPING**

**HORSE, ATV & DEMO DERBY ALL PURPOSE ARENA** 